TEMPERATURE
Zona A

Arvier-Chamençon - Quota 1238 m s.l.m.
Arvier-CoopEnfer - Quota 738 m s.l.m.
S.Pierre-L.Rane - Quota 2370 m s.l.m.
Villeneuve-SR S.Nicolas - Quota 839 m s.l.m.
Aymavilles-Centr.idro - Quota 618 m s.l.m.
Jovençan-Pompiod - Quota 670 m s.l.m.
Roisan-Preyl - Quota 935 m s.l.m.
S.Christophe-Aeroporto - Quota 545 m s.l.m.
Quart-Ollignan - Quota 650 m s.l.m.
Nus-Les Iles - Quota 534 m s.l.m.
S.Marcel-Surpian - Quota 540 m s.l.m.
Nus-S.Barthélemy - Quota 1675 m s.l.m.
Fénis-Clavalité - Quota 1531 m s.l.m.
S.Denis-Raffort - Quota 840 m s.l.m.
Valtournenche-Maen - Quota 1310 m s.l.m.
Chamois-L.de Lou - Quota 2020 m s.l.m.
S.Vincent-Terme - Quota 626 m s.l.m.

Informazioni

Tabella ultime 6 ore: si riporta valore della temperatura misurata, espressa in C.
Grafico: si riporta l'andamento del dato semiorario della temperatura nelle ultime 72 ore.

Nota: I dati riportati sono pubblicati in tempo reale e pertanto non si può escludere la presenza saltuaria di valori anomali.
Per approfondimenti contattare il Centro Funzionale regionale 0165 272650.

©Centro Funzionale Valle d'Aosta

ARVIER-CHAMENÇON

Quota: 1238m s.l.m.
Coordinate WGS84: latitudine 45.6783; longitudine 7.10742

Ultime 6 ore

Ora (locale)	Temperatura(C)
-6:00	19.6
-5:00	15.4
-4:00	14.3
-3:00	13.5
-2:00	12.4
-1:00	11.8

Andamento ultime 72 ore

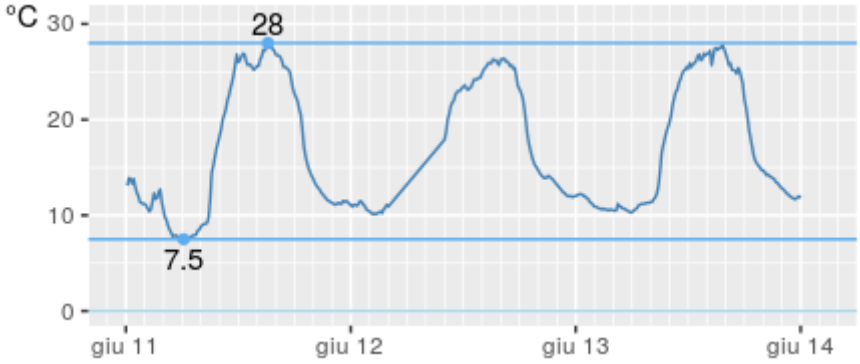

ARVIER-COOPENFER

Quota: 738m s.l.m.
Coordinate WGS84: latitudine 45.705; longitudine 7.16599

Ultime 6 ore

Ora (locale)	Temperatura(C)
-6:00	27.4
-5:00	22.9
-4:00	22.0
-3:00	22.0
-2:00	21.0
-1:00	20.2

Andamento ultime 72 ore

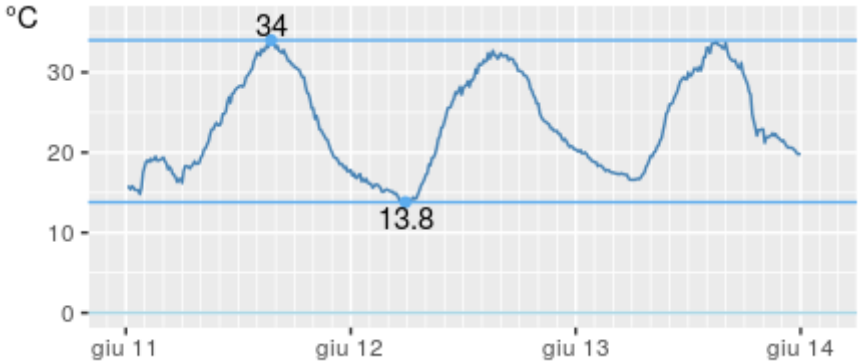

S.PIERRE-L.RANE

Quota: 2370m s.l.m.
Coordinate WGS84: latitudine 45.7636; longitudine 7.19172

Ultime 6 ore

Ora (locale)	Temperatura(C)
-6:00	15.4
-5:00	13.9
-4:00	13.5
-3:00	13.5
-2:00	13.3
-1:00	13.0

Andamento ultime 72 ore

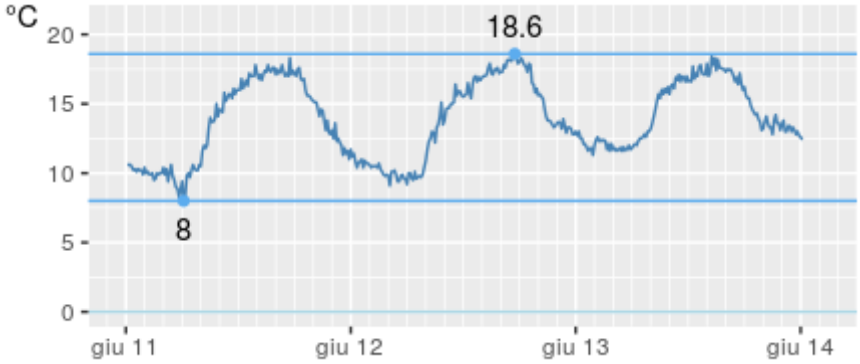

VILLENEUVE-SR S.NICOLAS

Quota: 839m s.l.m.
Coordinate WGS84: latitudine 45.7074; longitudine 7.20739

Ultime 6 ore

Ora (locale)	Temperatura(C)
-6:00	27.6
-5:00	24.5
-4:00	23.0
-3:00	22.6
-2:00	21.7
-1:00	21.2

Andamento ultime 72 ore

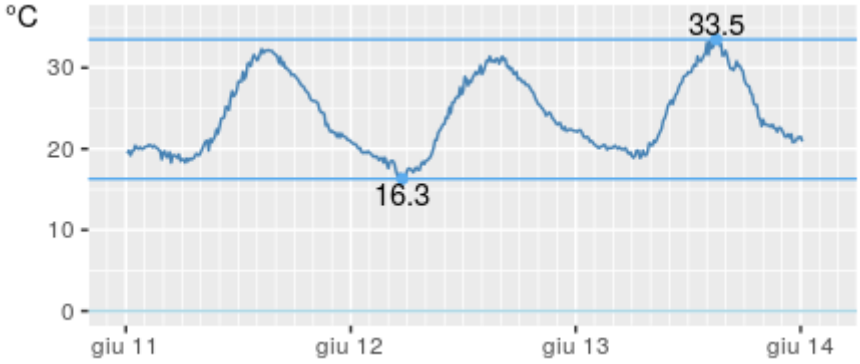

AYMAVILLES-CENTR.IDRO

Quota: 618m s.l.m.
Coordinate WGS84: latitudine 45.7108; longitudine 7.25257

Ultime 6 ore

Ora (locale)	Temperatura(C)
-6:00	27.5
-5:00	22.8
-4:00	21.7
-3:00	21.8
-2:00	21.0
-1:00	20.3

Andamento ultime 72 ore

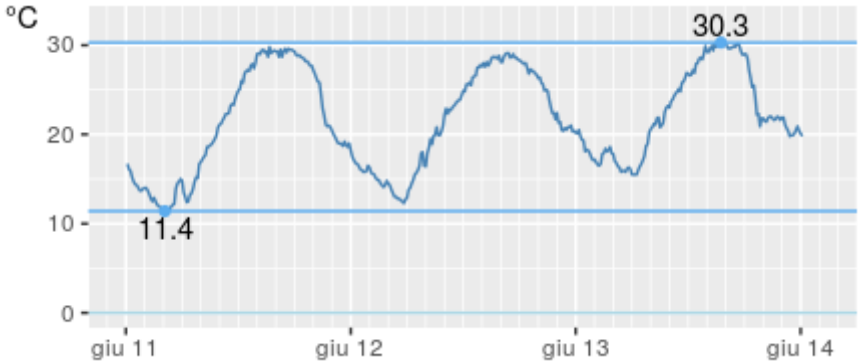

JOVENÇAN-POMPIOD

Quota: 670m s.l.m.
Coordinate WGS84: latitudine 45.7087; longitudine 7.2653

Ultime 6 ore

Ora (locale)	Temperatura(C)
-6:00	27.5
-5:00	23.8
-4:00	22.2
-3:00	22.3
-2:00	21.7
-1:00	21.3

Andamento ultime 72 ore

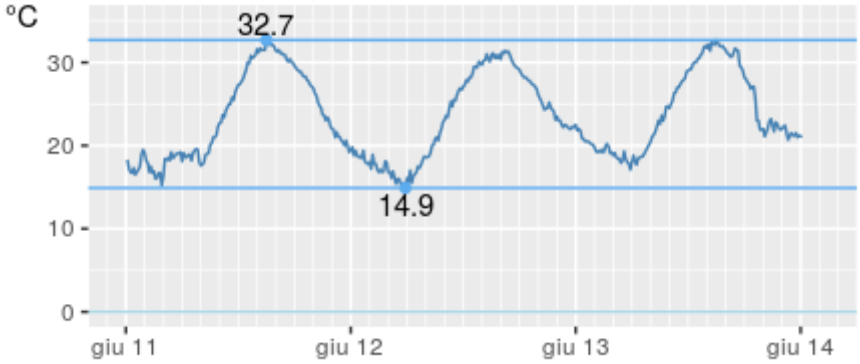

ROISAN-PREYL

Quota: 935m s.l.m.
Coordinate WGS84: latitudine 45.7819; longitudine 7.31667

Ultime 6 ore

Ora (locale)	Temperatura(C)
-6:00	24.2
-5:00	22.3
-4:00	21.8
-3:00	21.7
-2:00	21.0
-1:00	20.3

Andamento ultime 72 ore

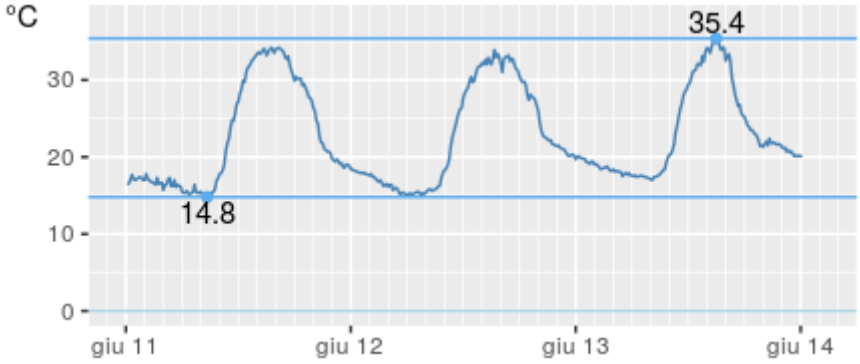

S.CHRISTOPHE-AEROPORTO

Quota: 545m s.l.m.
Coordinate WGS84: latitudine 45.7393; longitudine 7.36344

Ultime 6 ore

Ora (locale)	Temperatura(C)
-6:00	29.2
-5:00	28.3
-4:00	26.4
-3:00	25.7
-2:00	24.3
-1:00	22.8

Andamento ultime 72 ore

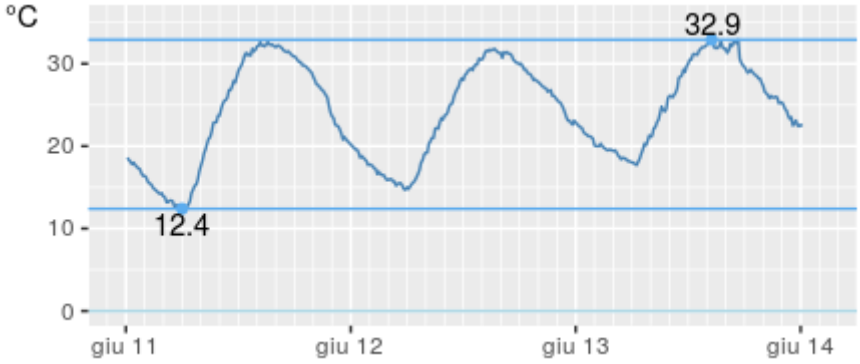

QUART-OLLIGNAN

Quota: 650m s.l.m.
Coordinate WGS84: latitudine 45.7477; longitudine 7.37392

Ultime 6 ore

Ora (locale)	Temperatura(C)
-6:00	27.4
-5:00	27.2
-4:00	25.7
-3:00	24.4
-2:00	23.5
-1:00	22.6

Andamento ultime 72 ore

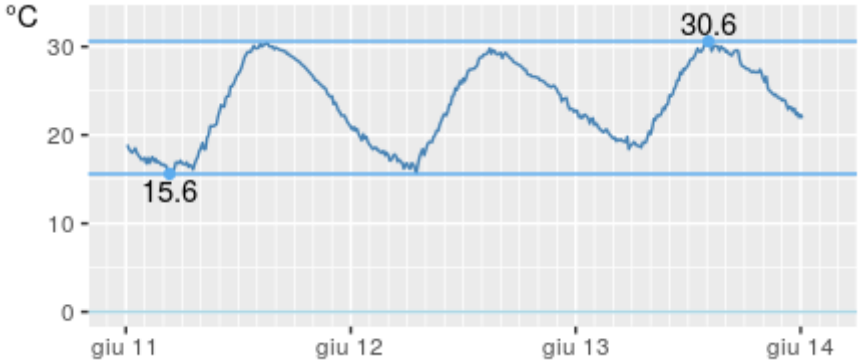

NUS-LES ILES

Quota: 534m s.l.m.
Coordinate WGS84: latitudine 45.7389; longitudine 7.43818

Ultime 6 ore

Ora (locale)	Temperatura(C)
-6:00	27.6
-5:00	27.4
-4:00	25.5
-3:00	23.9
-2:00	22.1
-1:00	20.6

Andamento ultime 72 ore

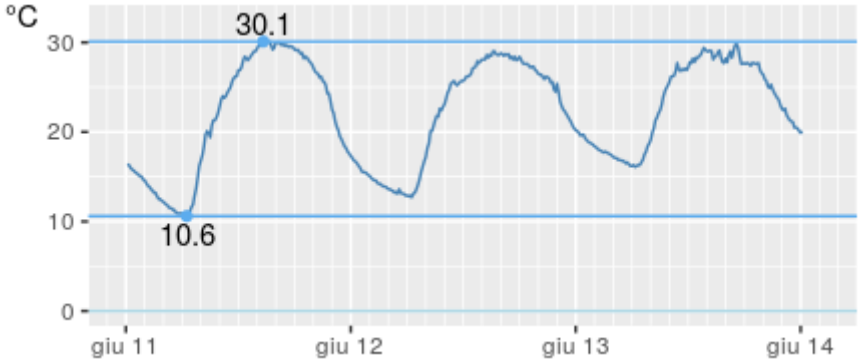

S.MARCEL-SURPIAN

Quota: 540m s.l.m.
Coordinate WGS84: latitudine 45.7366; longitudine 7.44461

Ultime 6 ore

Ora (locale)	Temperatura(C)
-6:00	28.5
-5:00	27.9
-4:00	26.9
-3:00	25.6
-2:00	24.0
-1:00	22.6

Andamento ultime 72 ore

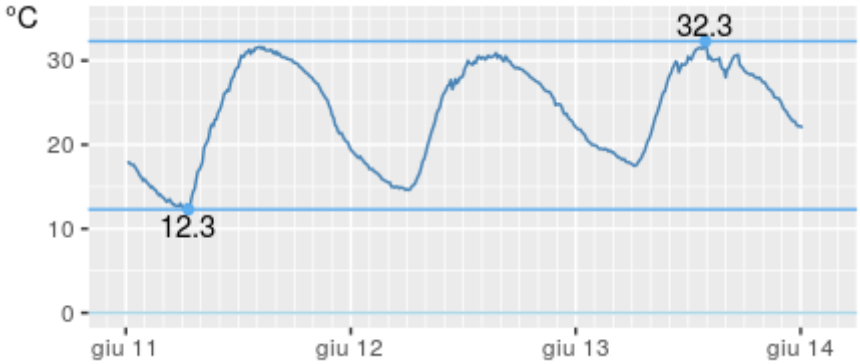

NUS-S.BARTHÉLEMY

Quota: 1675m s.l.m.
Coordinate WGS84: latitudine 45.79; longitudine 7.47806

Ultime 6 ore

Ora (locale)	Temperatura(C)
-6:00	20.9
-5:00	20.3
-4:00	18.8
-3:00	17.7
-2:00	17.4
-1:00	16.7

Andamento ultime 72 ore

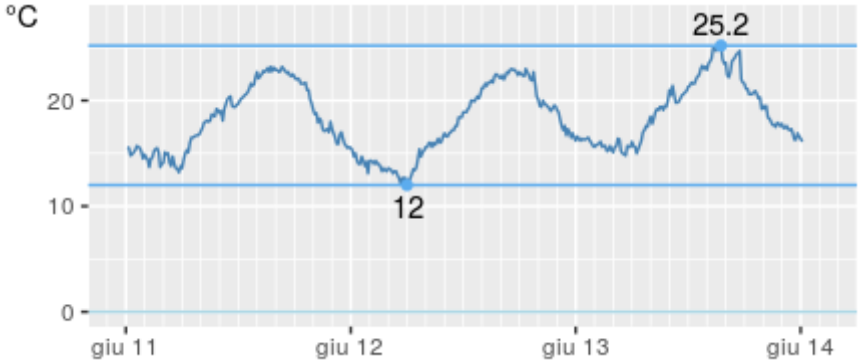

DETTAGLIO DATI STAZIONI ULTIME ORE
14 giugno 2025 - 00:18

FÉNIS-CLAVALITÉ

Quota: 1531m s.l.m.
Coordinate WGS84: latitudine 45.686; longitudine 7.50058

Ultime 6 ore

Ora (locale)	Temperatura(C)
-6:00	16.6
-5:00	16.6
-4:00	17.6
-3:00	17.7
-2:00	16.3
-1:00	15.6

Andamento ultime 72 ore

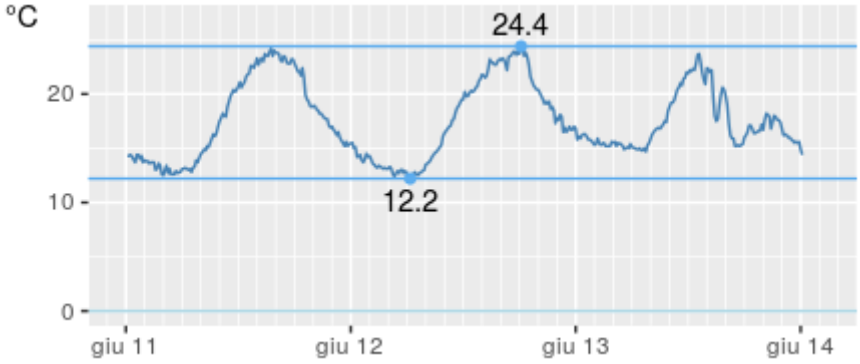

S.DENIS-RAFFORT

Quota: 840m s.l.m.
Coordinate WGS84: latitudine 45.7499; longitudine 7.57641

Ultime 6 ore

Ora (locale)	Temperatura(C)
-6:00	26.2
-5:00	25.6
-4:00	24.9
-3:00	24.1
-2:00	23.1
-1:00	22.2

Andamento ultime 72 ore

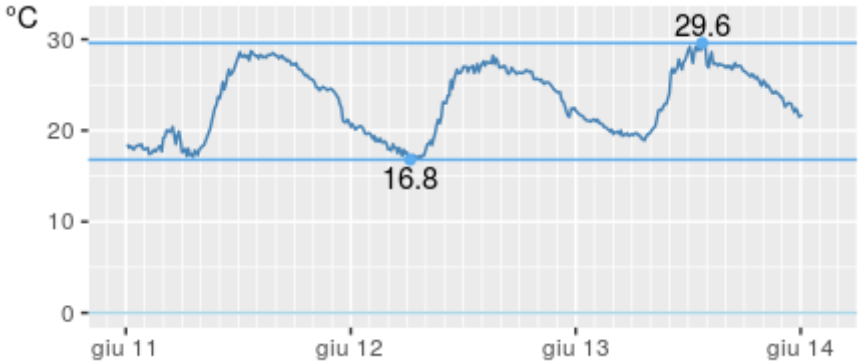

VALTOURNENCHE-MAEN

Quota: 1310m s.l.m.
Coordinate WGS84: latitudine 45.8626; longitudine 7.61112

Ultime 6 ore

Ora (locale)	Temperatura(C)
-6:00	21.7
-5:00	19.8
-4:00	19.2
-3:00	17.6
-2:00	17.0
-1:00	15.5

Andamento ultime 72 ore

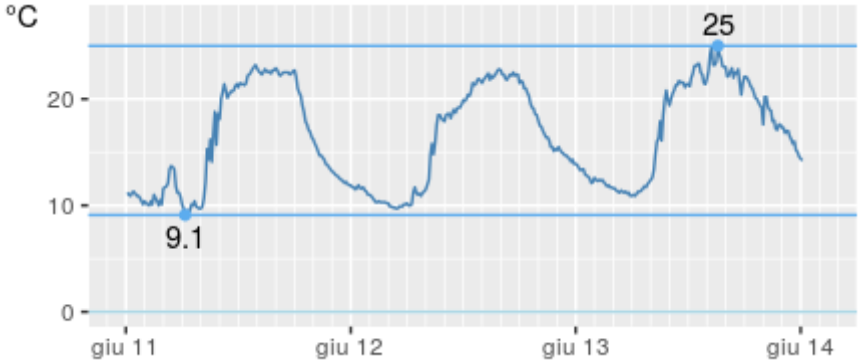

©Centro Funzionale Valle d'Aosta

CHAMOIS-L.DE LOU

Quota: 2020m s.l.m.
Coordinate WGS84: latitudine 45.8446; longitudine 7.62275

Ultime 6 ore

Ora (locale)	Temperatura(C)
-6:00	17.2
-5:00	17.2
-4:00	17.2
-3:00	16.6
-2:00	15.0
-1:00	14.0

Andamento ultime 72 ore

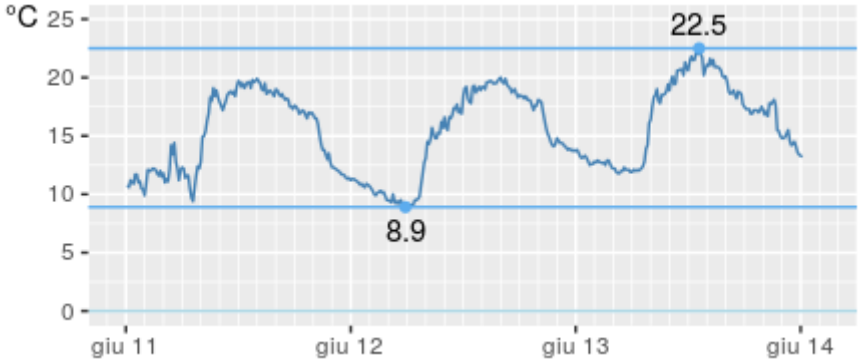

S.VINCENT-TERME

Quota: 626m s.l.m.
Coordinate WGS84: latitudine 45.7495; longitudine 7.6526

Ultime 6 ore

Ora (locale)	Temperatura(C)
-6:00	26.8
-5:00	26.1
-4:00	25.7
-3:00	24.9
-2:00	23.9
-1:00	22.7
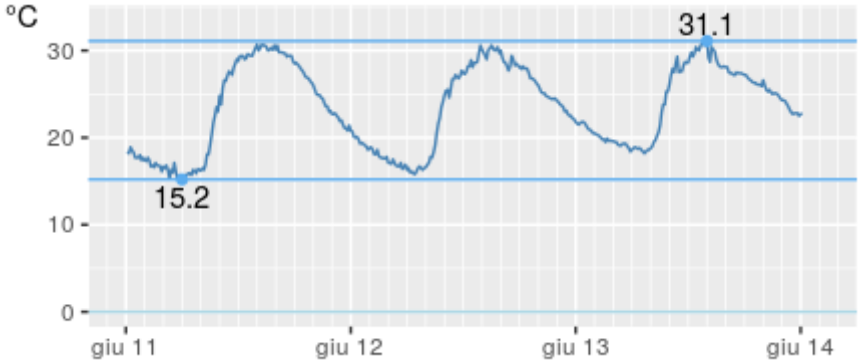
Andamento ultime 72 ore